
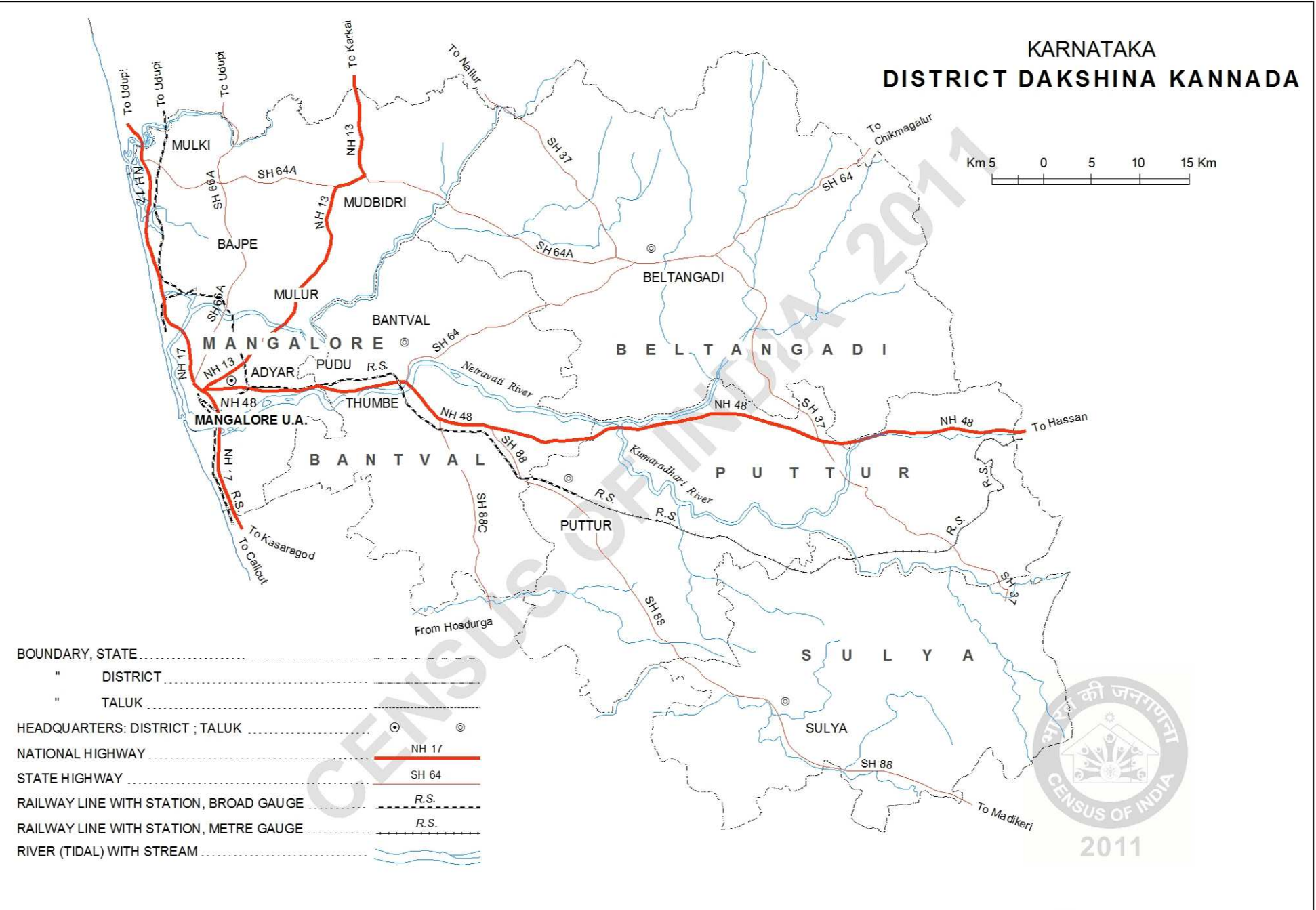
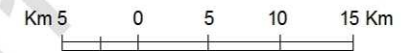


KARNATAKA DISTRICT DAKSHINA KANNADA



BOUNDARY, STATE	-----
" DISTRICT	-----
" TALUK	-----
HEADQUARTERS: DISTRICT ; TALUK	⊙ ⊙
NATIONAL HIGHWAY	NH 17
STATE HIGHWAY	SH 64
RAILWAY LINE WITH STATION, BROAD GAUGE	R.S.
RAILWAY LINE WITH STATION, METRE GAUGE	R.S.
RIVER (TIDAL) WITH STREAM	~~~~~

Based upon Survey of India map with the permission of the Surveyor General of India.
The territorial waters of India extend into the sea to a distance of twelve nautical miles measured from the appropriate base line.